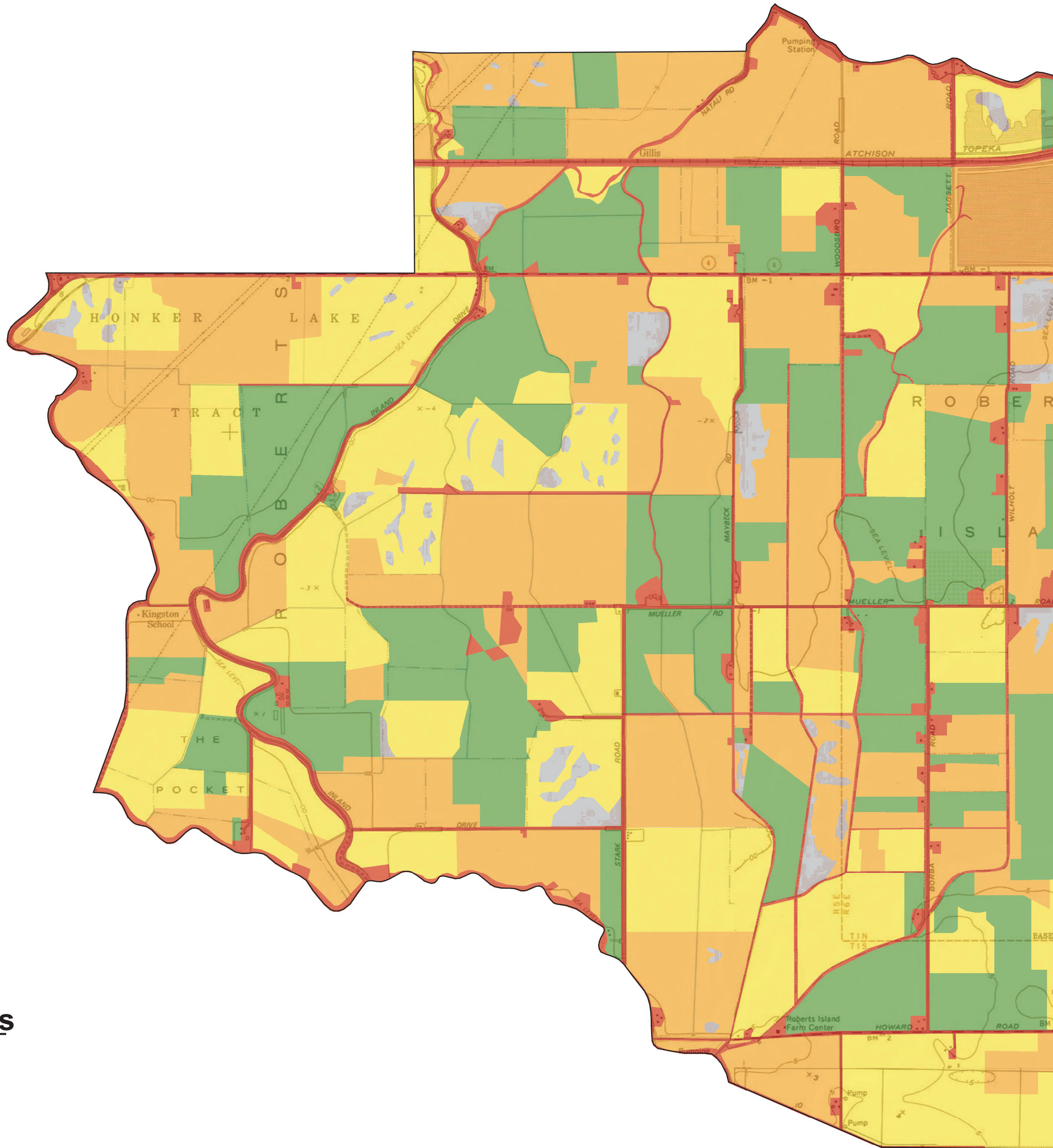







Photointerpretive Map of 1937 Land Uses, Woods Irrigation Company Service Area



Land Uses

-  Dry Farmed
-  Row Crops
-  Fallow
-  Burned / Fallow
-  Disturbed, not cultivated



Coordinate System: NAD 1927 UTM Zone 10N
Projection: Transverse Mercator
Reference Scale: 1:24,000

