


**A view looking upstream at the proposed dam**

12 . 12 . 05








Looking immediately downstream from proposed impoundment





PROPOSED WATER LINE

Looking upstream at stream channels ( ← ← ← ) immediately upstream from point of diversion

12 . 12 . 05





**Pt. of Use: Proposed Pear Orchard on flat field North of barn and Apple Orchard on mowed slope**

12 . 03 . 05

4A





Pt. of Use: Proposed pear orchard on flat field in foreground and apple orchard site on slope in background

(AT ENTRANCE GATE TO  
INNER RANCH)

12 . 12 . 55

4B






Point of use: Proposed Apple orchard on slope west of barn

12 . 12 . 07

4c





Pt. of Use: Proposed Pear Orchard on flat field near Walnut grove

12 . 03 . 05





Pt. of Use : Proposed Pear Orchard on flat field south of Walnut Orchard  
Pt. of Use: Proposed Apple Orchard on slope south of Walnut Orchard

12 . 03 . 0

4E





Pt. of Use: Proposed Apple Orchard, field on northwest side of house

12 . 03 . 05