

Attachment to Petition for Change
License 4472

Point of Diversion or Rediversion

Present: North twenty (20) feet, west seven hundred (700) feet from the SE corner of Section 31, T. 30N, R. 2W, MDB&M, being within the SE1/4SE1/4 of said Section 31.

No change in location, only authorized rate at POD.

Proposed:

No change.

Comments:

Applicant proposes one change for this license:

1.) Authorize diversion of up to the full rate of this license, 61 cfs, at Intake 1, cited above under Present Point of Diversion/Rediversion.

Under License 4472, Applicant will not divert any greater quantity or rate at any one time than is currently authorized.

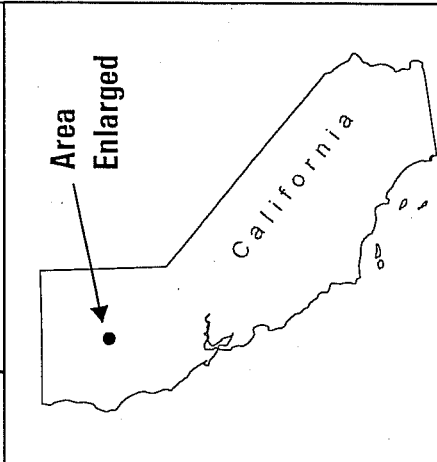
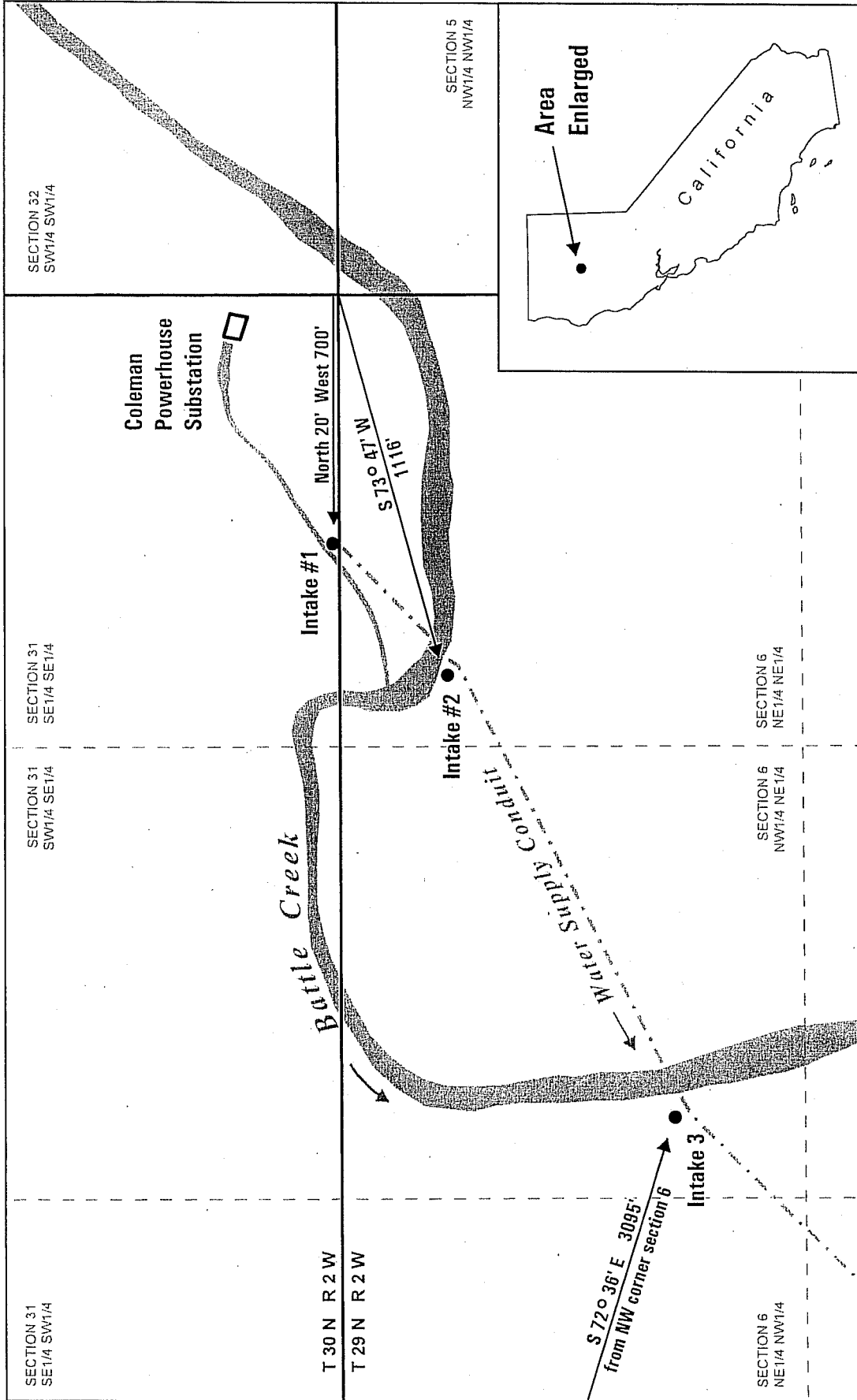
The overall purpose of this change in diversion and authorized rate is to allow flexible diversion of authorized rates under Licenses 4472, 6591, 7993 and 9561 at Intake 1. Applicant will not divert more than the combined aggregate of these four licenses at any one time from any combination of Intake 1, Intake 2 (POD for licenses 4472 and 6591) or Intake 3 (POD for licenses 7993 and 9561). Please refer to Petition for Change for Licenses 7993 and 9561.

The purpose of this change is to allow water management flexibility for the Coleman National Fish Hatchery.



U.S. Fish & Wildlife Service
Coleman National Fish Hatchery
 Shasta County, California

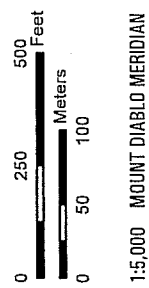
Map to Accompany Petition for Change
 Licenses 4472, 7993 and 9561



Water Resources Branch
 R1 Division of Engineering
 911 NE 11th Avenue
 Portland, OR 97232-4191
 503-231-6261

UTM 10
 MAD 83

Intake distance / bearings taken from legal description in existing water rights and measured from section corner referenced to features depicted in 2006 aerial photography (National Agricultural Imagery Program).



THE PURPOSE OF THIS MAP IS TO IDENTIFY THE LOCATION OF THE WATER RIGHT. IT IS NOT INTENDED TO PROVIDE INFORMATION RELATIVE TO THE LOCATION OF PROPERTY OWNERSHIP BOUNDARY LINES.

Coleman_PetitionToChange_Map_20080206.MXD, 2/6/08