C:\TY;(Reqd) D:\WGROUP;(Reqd) DB;(Reqd) LD;(Opt) PIC;(Opt) PM;(Reqd) TM;(Opt) LYR;(Opt)ON=*;OFF=*REF*
C:\Documents and Settings\jharris\Desktop\ENVCAD\FBAC\GP110004\2010\MDE10\Deep Soil Remediation\10004B01b.dwg LAYOUT: 5 SAVED: 4/30/2010 9:19 AM ACADVER: 17.1S (LMS TECH) PAGESETUP: SETUP1 PLOTSTYLETABLE: ARCADIS.CTB PLOTTED: 4/30/2010 9:30 AM BY: HARRIS, JESSICA
XREFS: IMAGES: PROJECTNAME: —

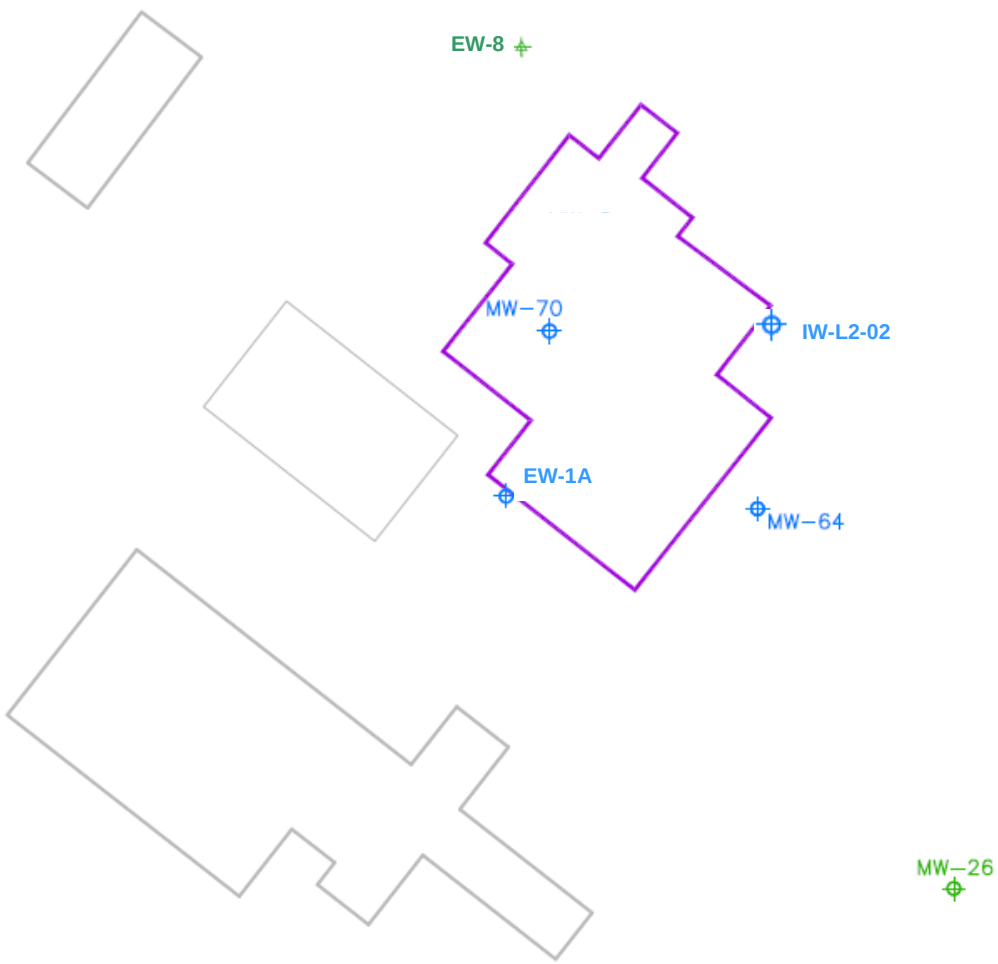

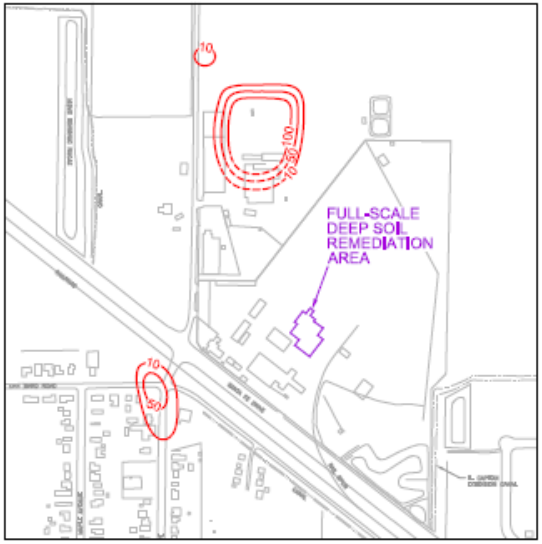

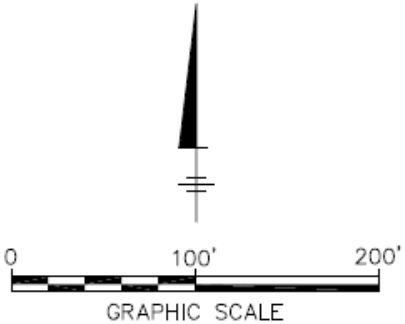

LEGEND

MW-26 MONITORING WELL

PZ-33 PIEZOMETER

10 HEXAVALENT CHROMIUM CONCENTRATION CONTOUR, µg/L, SEPTEMBER 2009 (DASHED WHERE INFERRED)

APPROXIMATE EXTENT OF FULL-SCALE DEEP SOIL REMEDIATION AREA

µg/L MICROGRAMS PER LITER

NOTES:

PRIMARY FULL-SCALE DEEP SOIL REMEDIATION GROUNDWATER MONITORING WELLS INDICATED IN BLUE.

SECONDARY FULL-SCALE DEEP SOIL REMEDIATION GROUNDWATER MONITORING WELLS INDICATED IN GREEN.

FORMER BALTIMORE AIRCOIL COMPANY FACILITY
MERCED, CALIFORNIA

DEEP SOIL REMEDIATION FULL-SCALE WORK PLAN AND FIELD TEST SUMMARY

PROPOSED FULL-SCALE DEEP SOIL REMEDIATION GROUNDWATER MONITORING WELL NETWORK

Monitoring and Reporting Order

Attachment A